

Mt. Tounotake (Elevation 1490.9m)

Mt. Tounotake is the most popular mountain in the Omote-Tanzawa region, and is also called as Mt. Sonbutsu. Its name originated from the fact that local residents communed with a gigantic rock named "Sonbutsu-iwa" or "Otau" on the mountaintop as the god of rainmaking. "Sonbutsu-iwa" rock broke down at the time of Great Kanto Earthquake in 1923, and there is now a small stone shrine of "Kurusonbutsu" (Krakucchandha-buddha) on the same point. There is a Sonbutsu-Sanso mountain hut on the top.



Access

Take a bus from Hadano station to Yabitsu Pass bus stop (about 50minutes). Estimated time is 4 hours and 40minutes from the bus stop to Mt. Tounotake along Omote-one ridge traverse trail.

Mt. Sannotou (Elevation 1204.8m)

Mt. Sannotou is located along the Omoteone ridge traverse trail. There is a large comfortable rest area on the top. It offers a great view of Omoteone ridge heading for Mt. Tounotake as well as of Hadano town to the south. Also, you can enjoy a nice view of Mt. Fuji on clear days. There is a mountain hut on the top and it can be used also in an emergency.



Access

Take a bus from Hadano station to Yabitsu Pass bus stop (about 50 minutes). Estimated time is 1 hour and 40minutes from the bus stop to Mt. Sannotou along Omoteone ridge traverse trail.

Mt. Takenodai (Elevation 899m)

There is an entry point with a sign board "Takenodai trail" on the opposite side of Yabitsu Pass bus stop. You can reach Mt. Takenodai top after 45minutes walking and climbing where an observatory deck and a couple of benches are available. You can enjoy a panoramic view of Mt. Oyama and Tanzawa mountain range from the observatory deck.




Access

Take a bus from Hadano station to Yabitsu Pass bus stop (about 50minutes). Estimated time is 45minutes from the bus stop to Mt. Takenodai.

Mt. Oyama (Elevation 1251.7m)

Mt. Oyama standing on the border of 3 cities Isehara Atsugi and Hadano is one of the most sacred mountains in the Kanto region. Mt. Oyama has been an object of worship as the god of agriculture, business, fishing industry and of rainmaking. Mt. Oyama has flourished from ancient times because of its religious association with Shugendo (mountaineering asceticism practice) and with mountain pilgrimage. The Oyama trail from Yabitsu Pass to Itatsumione ridge is highly recommended for beginners and families since it is only 1 hour and 20 minutes journey, less than 500m elevation difference.



Access

Take a bus from Hadano station to Yabitsu Pass bus stop (about 50minutes). Estimated time is 1 hour and 40 minutes from the bus stop to Mt. Oyama.



Yabitsu Pass tourist map

- Omoteone ridge trail
- Takenodai trail
- Oyama trail
- Restroom
- Mountain
- Shrine
- Viewing spot
- Hut
- Temple
- Parking
- Camp site
- Spring/Falls
- Bus stop
- Trekking itinerary post
- Other facilities

Yama Café

Yama Café is located in the Hadano Takawa Park Rest House. You can enjoy Baked curry with cheese on top, Soft serve ice cream, Beer, Juice. Climbing gears, and outdoor equipment are available so please stop by before and after trekking.



Address : Horiyamashita 1513, Hadano-city
 Business hours : Weekday 9am - 5pm Sat Sun Public holiday 6:30am - 7pm
 Regular holiday : Mon, Thu. (Next day if it is a public holiday)
 Phone : 0463-71-6767
 Access : 1 minute walk from Okura bus stop.
 15minutes bus ride from Shibusawa station to Okura bus stop.

Meisui Hadano Fujimi-no-yu Spa

Meisui Hadano Fujimi-no-yu Spa is a day-use hot spa facility where you can enjoy a view of Mt. Fuji. Spa water from 100m underground contains meta sillic acid is good for skin, and the Spa makes your mind and body refreshed after trekking, or cycling.



Address : Soya 4553-1, Hadano-city
 Business hours : 10am - 10pm (last entry 9:30pm)
 Regular holiday : 2nd Wed. in the month (Next day if it is a public holiday)
 Admission : Weekday Adult Yen800
 Elementary and Jr. high school student Yen500
 Phone : 0463-82-1026
 Access : 8 minutes walk from Suehiro elementary school bus stop.
 5minutes bus ride from Hadano station to Suehiro elementary school bus stop.

Recommended Tanzawa trekking trail from Yabitsu Pass

Omoteone ridge trail

Distance: 14.3km Est time: 7h15min. / 7h45min.

30min.	Yabitsu Pass	40min.
90min.	Terayama fujimi bashi public restroom	65min.
170min.	Mt.Sannotou	140min.
15min.	Mt.Tounotake	30min.
105min.	Kinhiyashi	150min.
25min.	Zojibanotaira	40min.
	Okura bus stop	

Takenodai trail

Distance: 8.7km Est time: 3h5min. / 3h35min.

45min.	Yabitsu Pass	40min.
35min.	Takenodai	45min.
58min.	Bodai Pass	73min.
7min.	Kuzuha no izumi spring	12min.
40min.	Omotetanzawa outdoor activity center	45min.
	Bodai bus stop	

Oyama trail

Distance: 5.8km Est time: 3h35min. / 4h5min.

65min.	Yabitsu Pass	50min.
15min.	Fork (25 chome)	10min.
10min.	the top of Mt.Oyama	15min.
10min.	Fork (25 chome)	15min.
65min.	Fujimidai	90min.
50min.	Minogegoe	65min.
	Minoge bus stop	

For safe and enjoyable trekking,

- Be sure to submit a trekking itinerary card.
- Be sure to make a good plan and preparation.
- Be sure to go on a trek in a group, not alone.
- Be sure to start early, and return before sunset.
- Be kind to give a small tip at public restrooms in the mountains.

Yabitsu Pass

Address Terayama Aza Takatori 1728-1, Hadano-city

Yabitsu Pass (Elevation 761m) is located along the Prefectural Road No. 70 (Hadano Kiyokawa line). It is the gateway to Mt. Oyama, Mt. Tounotake trekking as well as for other outdoor activities in the Omote-Tanzawa region, and is also well known as mecca for hill climbing cyclists.

The name Yabitsu is said to come from a yabitsu “矢櫃” (arrow holder) used in a battle between Takeda and Hojo clan during the Sengoku period which was discovered during ridge reconstruction. Current Yabitsu pass locates along Prefectural Road No. 70, but old one located slightly to the west.

Access : 1 minute walk from Yabitsu Pass bus stop. 50 minutes bus ride from Hadano station to Yabitsu bus stop.



Yabitsu Pass Rest House

Opened in March 2021 as a new tourism hub for mountain climbers and cyclists. Outdoor equipment, mountaineering experience programs are available. You can enjoy Curry, Tonjiru-soup with local ingredients, Sweet roll cake, Kuromoji-cha tea from Tanzawa in the Rest House.



Address : Terayama Aza Takatori 1728-1, Hadano-city
Business hours : Weekday 9am - 4pm
Sat. Sun. Public holiday 8:30am-4:30pm
Regular holiday : Wed. Thu. (Next day if it is a public holiday)
Phone : 0463-73-5688
Access : 1 minute walk from Yabitsu Pass bus stop. 50 minutes bus ride from Hadano station to Yabitsu bus stop.



Tanzawa Home Yabitsu Pass Shop

Homemade cookies/cakes, original T-shirts with Yabitsu Pass “矢櫃峠” logo as well as Bear bells are available in the shop. There is a beverage vending machine in front of the shop.



Address : Terayama Aza Takatori 1728-1, Hadano-city
Business hours : 9am - 5pm on Sat. Sun. and Public holiday
Regular holiday : Weekday
Phone : 0463-75-3272 (Tanzawa Home)
Access : 1 minute walk from Yabitsu Pass bus stop. 50 minutes bus ride from Hadano station to Yabitsu bus stop.



Seizan-so Lodge (Kimagure Kissa Tearoom)

Homemade “Touge-no-Oringo cake (apple cake)” and “Meisui coffee” brewed in spring water from the site can only be tasted here. You can enjoy nice relaxed time on a bridge over clear stream.



Address : Terayama Hafu 1700, Hadano-city
Business hours : 10am - 4pm
Regular holiday : No scheduled holiday (visit web site Blog or HP)
Phone : 0463-75-2626
Access : 40 minutes walk from Yabitsu Pass bus stop. 50 minutes bus ride from Hadano station to Yabitsu bus stop.



BOSCO Auto Camp Base

You can enjoy a variety of camp site either in the forest or in the open space as the site utilizes its natural geographical landscape. A fishing pond, pizza oven facility and natural spring are available.



Address : Tanzawa Terayama 75, Hadano-city
Regular holiday : Tue.Wed.(Open on public holiday,in GW,in summer vacation Period)
Phone : 0463-73-3273(reservation required)
Access : 60 minutes walk from Yabitsu Pass bus stop. 50 minutes bus ride from Hadano station to Yabitsu bus stop.




Nanohanadai

It stands on the Prefectural Road No. 70 (Hadano Kiyokawa line) from Hadano downtown to Yabitsu Pass where you can enjoy a great view of Mt.Fuji, Sagamiwan Bay and Enoshima Island from its observatory tower. It is also known as a panoramic night view spot of Hadano downtown.
Access : 1 minute walk from Nanohanadai bus stop. 30 minutes bus ride from Hadano station to Nanohanadai bus stop.




Harutake yusui Spring

It stands on the Prefectural Road No. 70 (Hadano Harutake Spring is located at the crossing point of Kashiwagi Rindo and Kaname river. The spring water is soft, and the spring is also the source of tap water.
Access : 30 minutes walk from Minoge bus stop. 25 minutes bus ride from Hadano station to Minoge bus stop.




Gomayashiki-no-mizu Spring

It is a very popular spring where a lot of Greater Tokyo area people come to draw spring water. Gomayashiki means the place where Gomadaki (the Buddhist rite of burning wood sticks such as Japanese sumac) event take place. Gomayashiki-no-mizu name originated from the fact that Buddhist priests purified his mind and body with the spring water here.
Access : 30 minutes walk from Yabitsu Pass bus stop. 50 minutes bus ride from Hadano station to Yabitsu Pass bus stop.



Higeso no taki Falls

It is the mysterious, over 10m falls with abundant amount of water surrounded by mixed tree groves near the Kaname river source. Higeso means the bearded priest. This name was given in reference to Shungaku, a Horen-ji temple priest with chest-length beard who is said to have meditated under water fall here.
Access : 40 minutes walk from Minoge bus stop. 25 minutes bus ride from Hadano station to Minoge bus stop.



Yabitsu Pass tourist map



Hadano City
Tourism promotion division